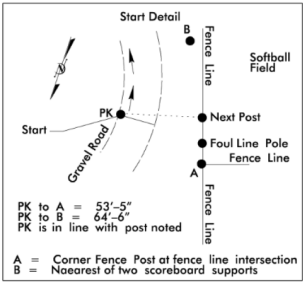
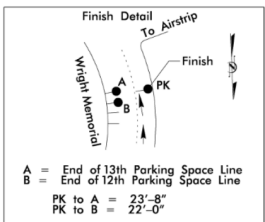
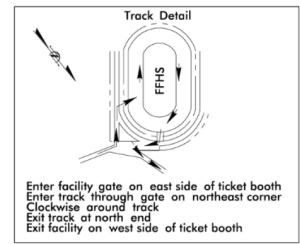


Flying Pirate Half Marathon 2022
Kill Devil Hills, NC
Measured:
by Brad Smythe
bdsmythe78@yahoo.com
on April 10, 2022

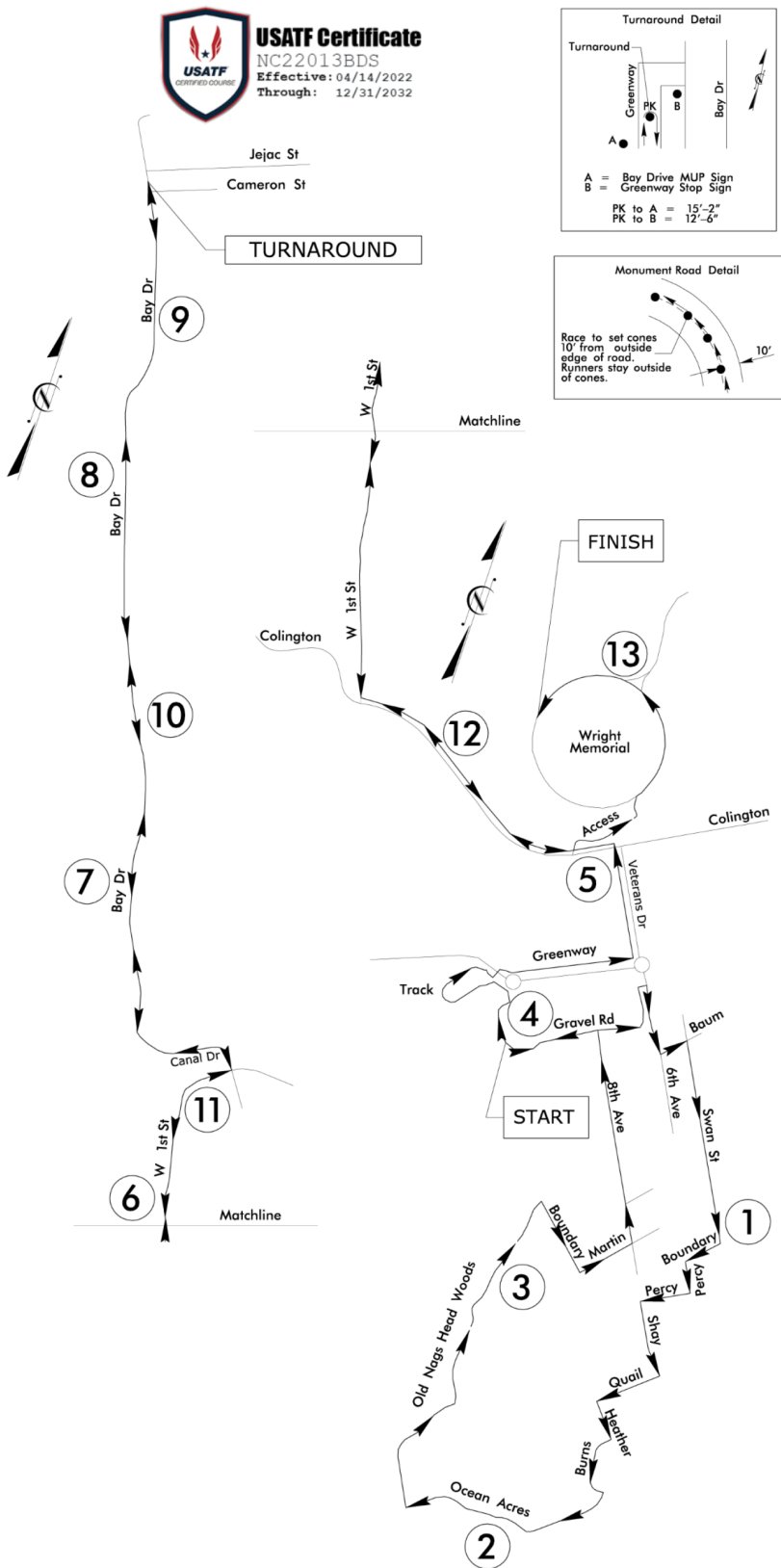
This course was measured using the full width of the road and the Shortest Possible Route (SPR) unless otherwise noted.



Once runners exit the track and cross Veterans Dr, the course follows the paved greenway as it is parallel to Veterans Dr, Colington, 1st, Canal, and Bay. It turns around at the end of the greenway before Jejac St and follows the greenway back along the same route to the Access Rd to Wright Memorial. Miles 4.3 to 12.3 are on paved greenway adjacent to the roads shown below.



Notes:
Map not to scale
Not all streets are shown
Page 1 of 2



Flying Pirate Half Marathon 2022
Kill Devil Hills, NC

Measured:
by Brad Smythe
bdsmythe78@yahoo.com
on April 10, 2022

This course was measured using the full
width of the road and the Shortest
Possible Route (SPR) unless otherwise
noted.

Once runners exit the track and cross
Veterans Dr, the course follows the
paved greenway as it is parallel to
Veterans Dr, Colington, 1st,
Canal and Bay. It turns around
at the end of the greenway before
Jojac St and follows the greenway
back along the same route to the
Access Rd to Wright Memorial. Miles
4.3 to 12.3 are on paved greenway
adjacent to the roads shown below.

Flying Pirate Half Marathon 2022 splits
(Miles are marked with pint paint on the side of the road noted below)

Start: On Gravel Road behind Middle School, see detail.
Mile 1: On Swan St, on Right, 5' before stop sign at Atlantic
Mile 2: On Ocean Acres Dr, on Left, 15' after Wood Duck Ln
Mile 3: On Old Nags Head Woods Rd, on Right before Boundary
Mile 4: On Gravel Road at back of Middle School, in line with tall mast light between ballfields
Mile 5: On Greenway, 125' before access road to monument and finish
Mile 6: On Greenway, 30' before mailbox #1400 and in center of driveway #1400
Mile 7: On Greenway, in line with front door of #1723
Mile 8: On Greenway, at south edge of Archdale St
Mile 9: On Greenway, after turnaround, in driveway of #3146
Mile 10: On Greenway, in center of driveway #2016
Mile 11: On Greenway, 25' past mailbox #705
Mile 12: On Greenway, 60' before clearing adjacent to airfield access road
Mile 13: On Monument Circle Road at entrance from Visitors Center
Finish: On Monument Circle Road before airfield access, see detail.

Flying Pirate Half Marathon 2022 Route

Start of Gravel Road behind Middle School, running east	Left on sidewalk
Straight out of gate into teacher parking lot	Follow sidewalk to track
Right on school drive	Straight through gate to track (see track detail)
Quick Right on 6th Ave	Left on track through side gate
Left on Baum	Clockwise around track
Right on Swan	Exit track fence at top of track
Right on Boundary/Atlantic	Continue on sidewalk to track exit
Left on Percy	Left on Sidewalk to cross Veterans Drive
Left on Shay	Right on Greenway on north side of Veterans Dr
Right on Quail	Left on Greenway along west side of Veterans Dr
Left on Heather	Cross Colington and turn left on Greenway
Right on Burns	Follow Greenway along Colington, 1st, Canal, and Bay
Right on Ocean Acres	Turnaround at end of greenway before Jejoc St
Right on Old Nags Head Woods	Follow Greenway to return along Bay, Canal, 1st, and Colington
Straight on Boundary	Turn Left onto Monument access road
Straight on Martin	Turn Right onto Monument Circle road
Left on 8th Ave	Follow outside lane to finish (see detail)
Straight through gate at end of road onto sidewalk	
Left on Gravel Road behind Middle School	

Notes:
Map not to scale
Not all streets are shown
Page 2 of 2