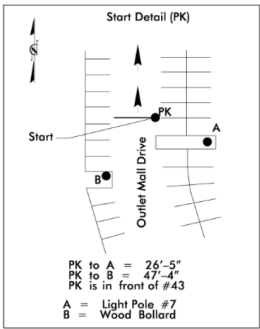
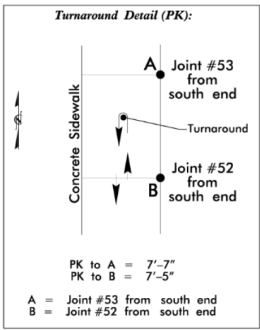


OBX Half Marathon 2022  
Kill Devil Hills, NC  
Measured:  
by Brad Smythe  
bdsmythe78@yahoo.com  
on Nov 5 & 6, 2022

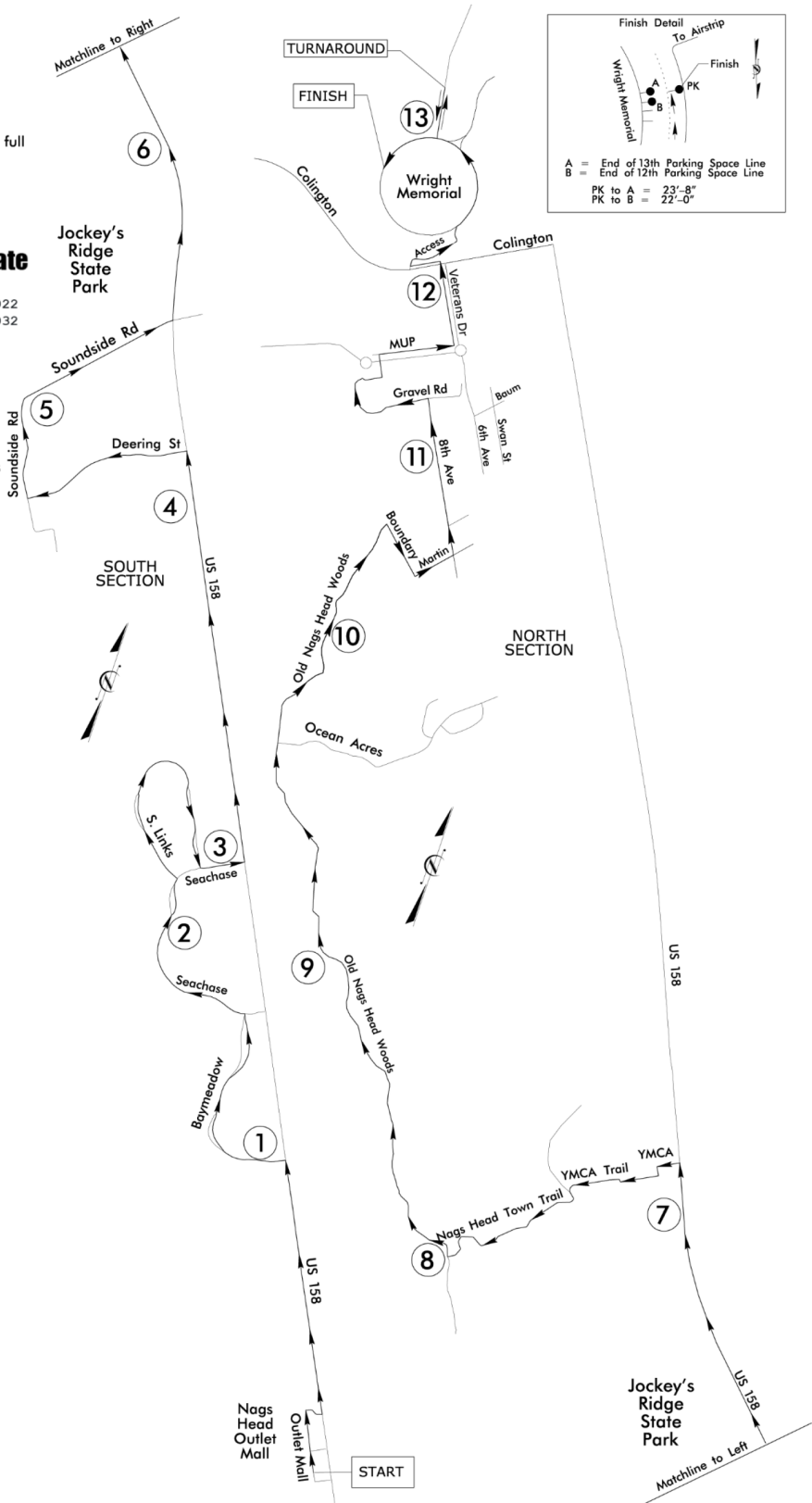
This course was measured using the full width of the road and the Shortest Possible Route (SPR) unless otherwise noted.



Runners limited to:  
Left lane only on US 158  
Right side of Baymeadow  
Right side of Seachase before Links  
Right side of Links  
Right lane along Memorial Drive



Notes:  
Map not to scale  
Not all streets are shown  
Page 1 of 2



OBX Half Marathon 2022  
Kill Devil Hills, NC

Measured:

by Brad Smythe  
bdsmyth@yahoo.com  
on Nov 5 & 6, 2022

This course was measured using the full width of the road and the Shortest Possible Route (SPR) unless otherwise noted.

Runners limited to:  
Left lane only on US 158  
Right side of Baymeadow  
Right side of Seachase before Links  
Right side of Links  
Right lane along Memorial Drive

OBX Half Marathon 2022 splits  
(Miles are marked with yellow point on the side of the road noted below)

Start: On Main Parking Aisle at Outlet Center, see detail.  
Mile 1: 35.923438, -75.608293, On Baymeadow Dr, on Right, 80' before Baywinds Intersection  
Mile 2: 35.93198, -75.61662, on Seachase Dr, on Right, 110' before Green Jacket Way  
Mile 3: 35.93527, -75.61415, on Seachase Dr, on Left, 40' before Croatan Hwy Intersection  
Mile 4: 35.94845, -75.62132, on US 158 on Left, 70' after wood cross structure left of MUP  
Mile 5: 35.95165, -75.63164, on Soundside Rd, on Right, in center of driveway to JRSP Estuary  
Mile 6: 35.96366, -75.62862, on US 158, on Left, in line with transformer pole south of Austin Fish Co  
Mile 7: 35.97504, -75.63976, on US 158, on Left, at south edge of Wood Hill Dr intersection  
Mile 8: 35.97130, -75.65157, on S Old Nags Head Woods Rd, non-descript location  
Mile 9: 35.98180, -75.66183, on S Old Nags Head Woods Rd, non-descript location  
Mile 10: 35.99416, -75.66644, on S Old Nags Head Woods Rd, non-descript location  
Mile 11: 36.00361, -75.66361, on 8th Ave, on Left, at front door of #805  
Mile 12: 36.01108, -75.66586, on MUP along Veterans Dr, 51' before yellow bollard at Colington  
Mile 13: On Memorial Circle Road at junction with flight line, path  
Finish: On Memorial Circle Road before airfield access, see detail.

OBX Half Marathon 2022 Route

Start in Nags Head Outlet Mall on main aisle, running north	Right on Boundary
Straight to end of parking lot and turn right	Left on Martin
Left at US 158 into left lane	Left on 8th
Left onto right side of Baymeadow Dr	Through fence gate at end of 8th into school
Left onto right side of Seachase Dr	Left on gravel road around school
Left onto right side of S. Links Dr	Straight at end of gravel road onto parking lot road
Left onto left side of Seachase Dr	Follow parking lot road to Veterans Dr
Left onto US 158	Cross Veterans Dr and turn right on MUP (multi-use path)
Left on Deering St	Left on MUP at traffic circle
Right on Soundside Rd	Cross Colington Rd at intersection
Left on US 158	Left on MUP along north side of Colington
Left into YMCA driveway	Right into maintenance driveway to Memorial
Left on drive aisle in front of building	Right on Memorial Drive and stay right of center
Right to follow drive to back of facility	Right on concrete path at north side of Memorial
Right then quick left in back parking area	Tunaround mid-way (see detail)
Straight through gate in wood fence	Right on Memorial Drive to finish (see detail)
Follow YMCA Trail west	
Left at junction with Nags Head Town Trail	
Follow trail to end and through split rail fence	
Right on Old Nags Head Woods Road	
Follow Old Nags Head Woods Road to end	

Notes:  
Map not to scale  
Not all streets are shown  
Page 2 of 2